

National
Native Title
Tribunal


**NATIVE TITLE
DETERMINATION APPLICATION**

Boonthamurra People

This map is an interpretation of the area that remains as a result of:

The Consent Determination of native title for QUD435/2006 Boonthamurra People (QCD2015/008) as determined in the Federal Court on 25 June 2015.


LEGEND

 QUD435/2006 Boonthamurra People (QC2006/015)


Land Tenure

Freehold is uncoloured

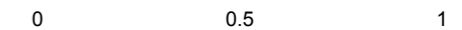
 Convertible Lease

 Other Lease

 Pastoral Lease

 Reserve/Park

 Unallocated Land



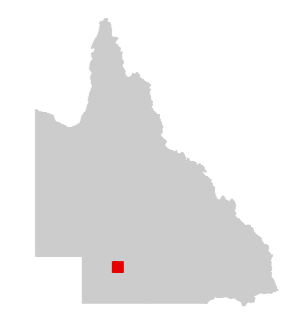
Kilometres

Geocentric Datum of Australia 1994

Prepared by:
Geospatial Services, National Native Title Tribunal
19/01/2016

Data Sources:
Cadastral data sourced from Department of Natural Resources and Mines, Qld (August 2015).
Topographic web service layer © State of Queensland (Department of Natural Resources and Mines) 2014

© Commonwealth of Australia 2016
The Registrar, the National Native Title Tribunal and its staff, members and agents and the Commonwealth (collectively the Commonwealth) accept no liability and give no undertakings, guarantees or warranties concerning the accuracy, completeness or fitness for purpose of the information provided.
In return for you receiving this information you agree to release and indemnify the Commonwealth and third party data suppliers in respect of all claims, expenses, losses, damages and costs arising directly or indirectly from your use of the information and the use of the information you obtained by any third party.



Schedule Extract Attachment:
QUD435/2006 (QC2006/015)
Map of remaining application area yet
to be determined
Page 1 of 1, A4, 19/01/2016